



AA Route Planner Great Britain

Your route results

From RH3 7LX, Brockham

To GU7 1PJ, Busbridge | [Reverse this route](#)

Distance 18.6 miles | [Show distances in kilometres](#)

Time 0 hr 47 min

[Print this page](#) | [Plan a new route](#) | [Send to a friend \(trial\)](#) | [SMS Traffic Alerts](#) | [View directions](#) | [View a map of your route](#)

Liverpool

£49.95

midweek per Room


Europe's leading
hotel budget brand



Zoom in for more details

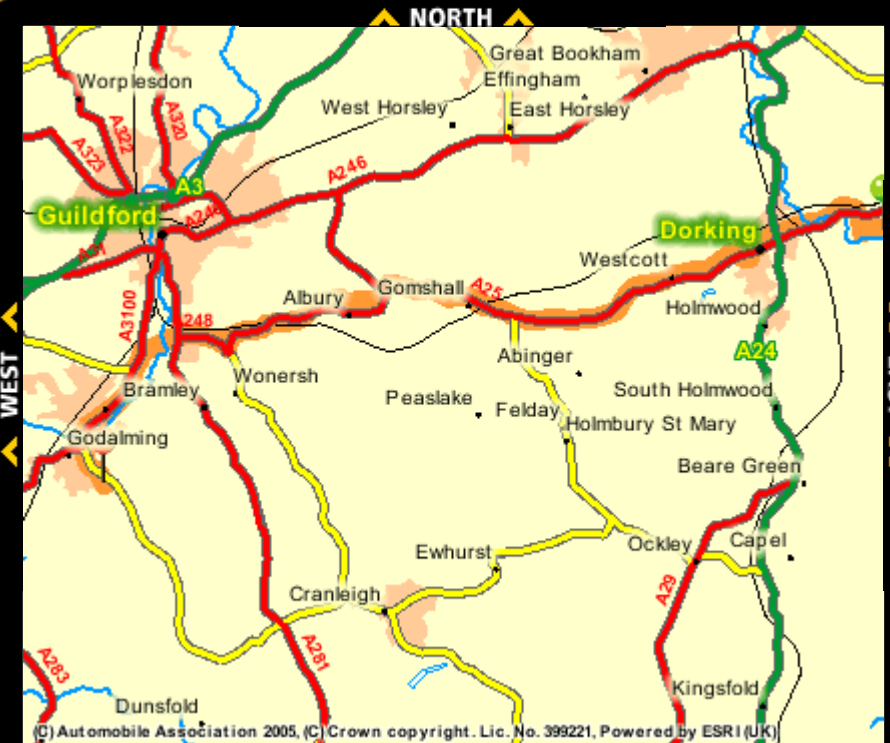
MAP WIDTH
25km

OUT








IN

NORTH



OVERVIEW




-  Drag/zoom
-  Zoom in
-  Drag map
-  Zoom out

SOUTH

Travel and (miles) then	to take	total (miles)
0.00 Start out at RH3 7LX, Brockham	Unclassified	0.00

http://www.theaa.com/travelwatch/inc/planner_places_redirect.jsp?showMap=true

06/12/2005

0.11	Turn right onto Mill Hill Lane	Mill Hill Lane	0.11
0.03	Turn left onto Kiln Lane	Kiln Lane	0.14
0.31	Turn right onto Brockham Lane	Brockham Lane	0.45
0.44	Turn left onto Reigate Road - A25	A25	0.89
1.15	Continue forward onto Reigate Road - A25. Entering Dorking	A25	2.04
0.17	Travelodge (Dorking)	A25	2.21
0.17	At Deepdene Roundabout take the 2nd exit onto Reigate Road - A25 (signposted Dorking Town Centre)	A25	2.38
0.22	Dorking Service Station 	A25	2.61
0.40	Continue forward onto the A2003 (signposted Guildford)	A2003	3.00
0.14	Turn right onto Vincent Road	Vincent Road	3.14
0.13	Turn right onto Vincent Lane - A2003	A2003	3.28
0.17	At mini-roundabout turn left onto Westcott Road - A25 (signposted Guildford)	A25	3.45
0.97	Continue forward onto Guildford Road - A25. Entering Westcott	A25	4.42
3.55	Abinger Hammer	A25	7.97
0.63	Gomshall Station	A25	8.60
0.22	Bear left onto Shere Road - A25. Entering Gomshall	A25	8.82
0.97	Continue forward onto Shere Road - A25. Entering Shere	A25	9.79
0.53	Silent Pool Junction (A248)	A25	10.32
0.03	Turn left onto Sherbourne - A248 (signposted Godalming)	A248	10.34
0.62	Continue forward onto Albury Street - A248. Entering Albury	A248	10.96
1.64	Chilworth Station	A248	12.60
0.32	Bear left onto Dorking Road - A248. Entering Chilworth	A248	12.92
0.95	At T-junction turn right onto the A248 (signposted Guildford)	A248	13.86
0.51	Continue forward onto the A248. Entering Shalford	A248	14.37
0.40	At roundabout take the 1st exit onto the A281 (signposted Horsham)	A281	14.77
0.08	Turn right onto Broadford Road - A248 (signposted Godalming, Farnham)	A248	14.85
0.70	At roundabout take the 1st exit onto Old Portsmouth Road - A3100 (signposted Godalming)	A3100	15.56
0.20	At roundabout take the 2nd exit onto the A3100	A3100	15.76
0.19	At roundabout take the 1st exit onto Old Portsmouth Road - A3100 (signposted Godalming)	A3100	15.95
0.84	Continue forward onto Meadrow - A3100. Entering Godalming	A3100	16.79
0.54	At roundabout take the 1st exit onto Bridge Road - A3100	A3100	17.33
0.19	At roundabout take the 1st exit onto Wharf Street - A3100 (signposted Milford)	A3100	17.52
	Turn left onto Brighton Road - B2130 (signposted Hascombe, Dunsfold,		

0.20	Cranleigh)	B2130	17.72
0.68	Turn right onto Hambledon Road	Hambledon Road	18.40
0.18	Arrive at GU7 1PJ, Busbridge	Unclassified	18.58
-	Section time 0:47, Total time 0:47	-	-

The recommended route is the route that we consider to be the quickest and easiest (but not necessarily the shortest) based on average off-peak driving conditions.

These directions should be used as a guide only.

No representation is made or guarantee given as to the content or usability of these directions.

TheAA.com and its suppliers assume no responsibility for any loss or delay resulting from use of these directions.

If you do find an omission or an error, please let us know so we can provide the best possible service for our customers in the future.


Search for the latest [Traffic News](#).

For live [traffic & weather information](#) on the move in Great Britain, call 09003 401100 or [401100](#) from your mobile. Calls cost up to 60p per minute. Mobile phone costs may vary.

Calling safely: Park legally before dialling or checking text messages on your mobile phone. You must not use this service in a way that interferes with your control of your vehicle or otherwise endangers your safety or the safety of others.

Your friends at the AA have created this route to help you get from A to B safely and easily. For the best maps visit the [AA Bookshop](#).

Please read our [Traffic and Travel Terms and Conditions](#).



Travel with **AA** friend

Emergency Breakdown Number:

0800 88 77 66

From mobile phones 08457
887766

© Automobile Association Ltd 2005